Town of Clifton Forge, Virginia

Parks and Trails Map

Points of Interest

Douthat State Park 7 miles north

Lake Moomaw 28 miles west

Covington, VA 12 miles west

Humpback Bridge 16 miles west

Roaring Run Day Use Area 13 miles south

Lexington, VA 30 miles east

Roanoke, VA 48 miles south

Lewisburg, WV 40 miles west

Public Access



cliftonforgeva.gov/town-map

Map Designed by App iStudio

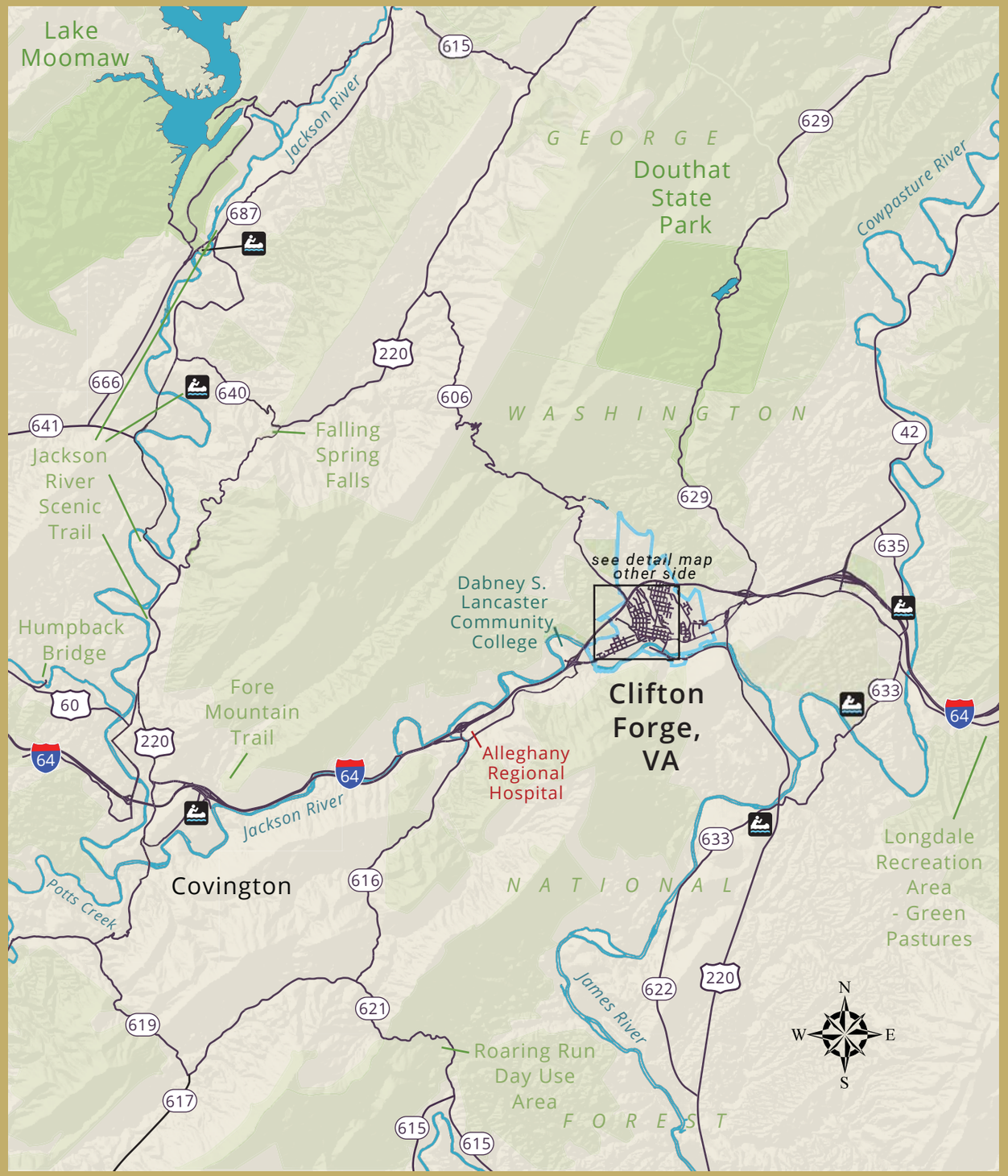

Town of Clifton Forge, Va.

On the Web: cliftonforgeva.gov

Visit CFVA: visitcliftonforgeva.com

Take a Walk in Clifton Forge

Town of Clifton Forge, Virginia

Parks and Trails Map

Legend

- Trail
- Sidewalk/Street Connection
- Dabney S. Lancaster Community College Campus Loop
- Trailhead
- Take a Walk Loop
- Distance Marker

- Walk/Hike
- Dog Walking
- Biking
- Basketball
- Picnic Shelter
- Restrooms *(seasonal)*
- Skateboarding
- Ballfield
- Tennis
- Playground
- Cornhole Court

1. Town Hall
2. Historic Masonic Theatre
3. Masonic Amphitheatre
4. Clifton Forge School of the Arts
5. Alleghany Highlands Arts & Crafts Ctr.
6. C&O Railway Heritage Center

Town of Clifton Forge, Virginia

Parks and Trails are closed from dusk to dawn. Motorized vehicles are prohibited.
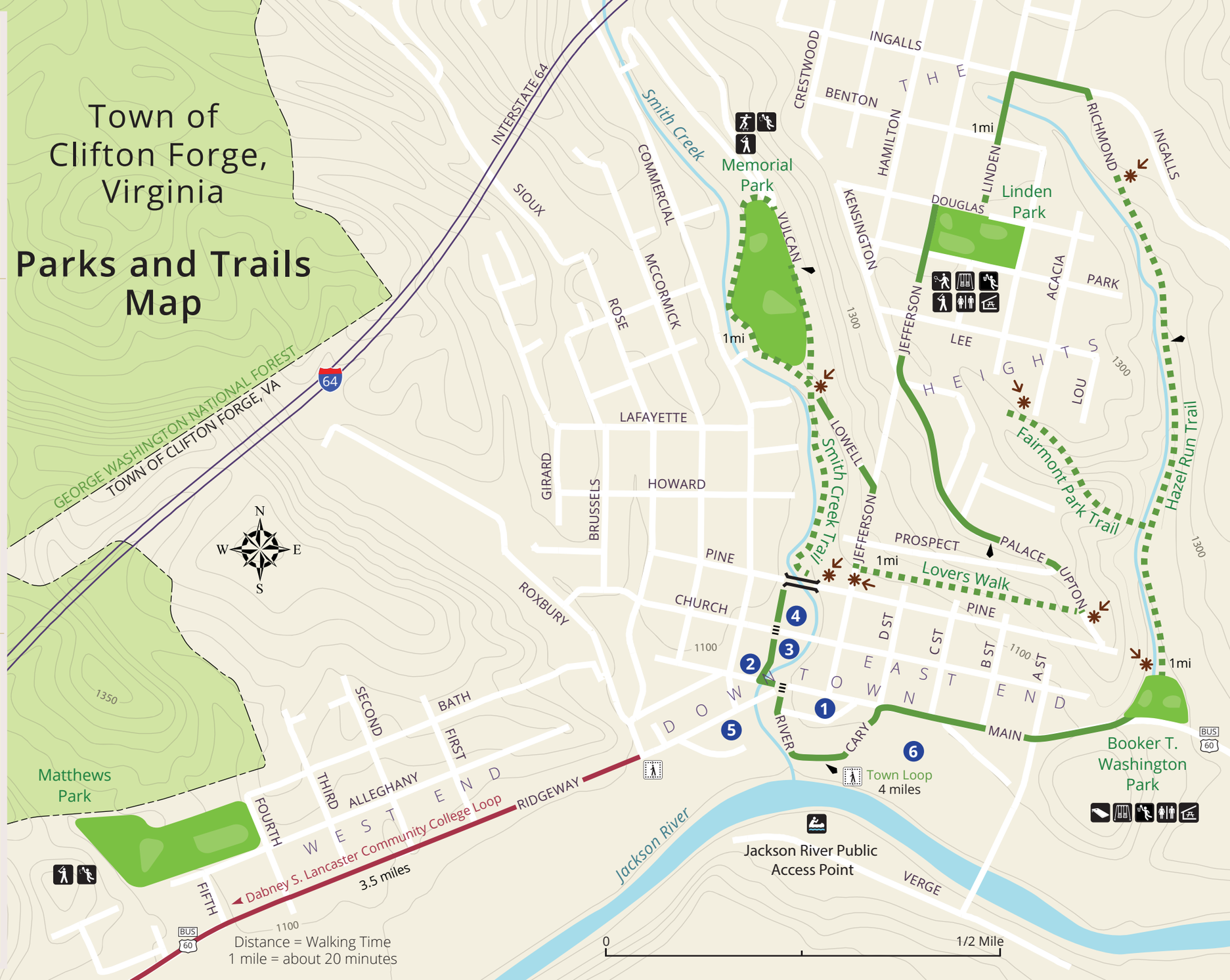
Take a Walk in Clifton Forge